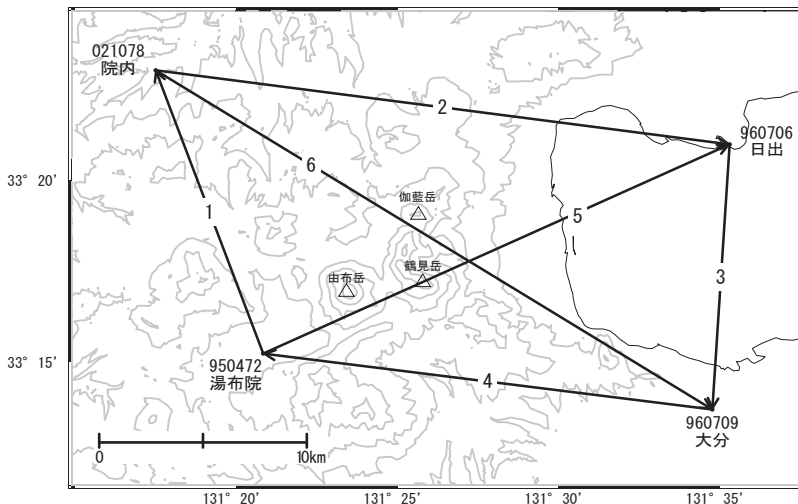


鶴見岳・伽藍岳周辺の地殻変動

—GEONET(電子基準点等)による連続観測結果—

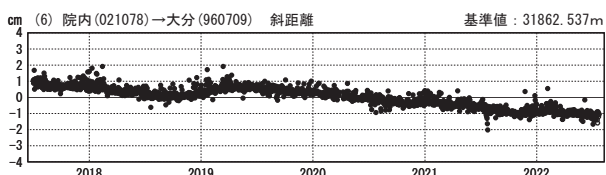
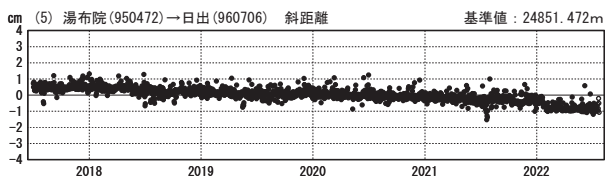
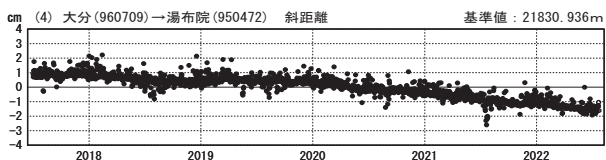
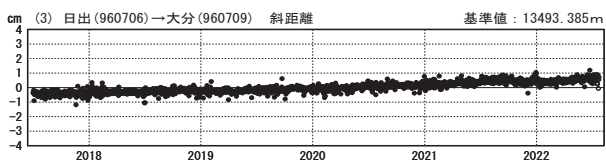
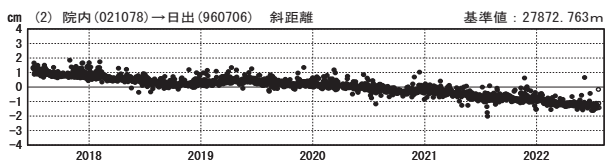
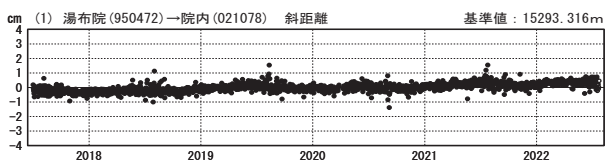
顕著な地殻変動は観測されていません。

鶴見岳・伽藍岳周辺 GNSS連続観測基線図



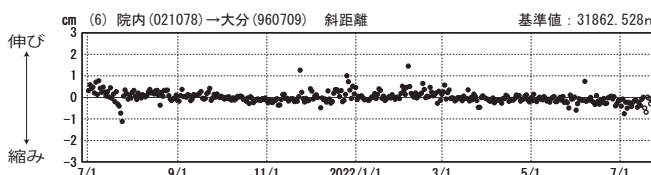
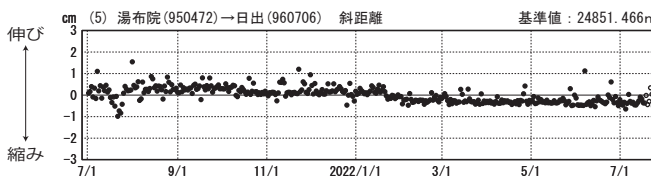
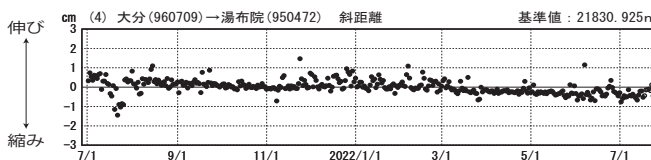
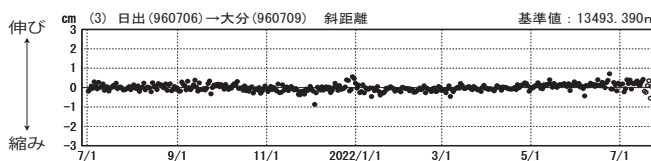
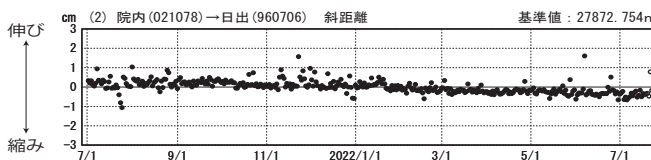
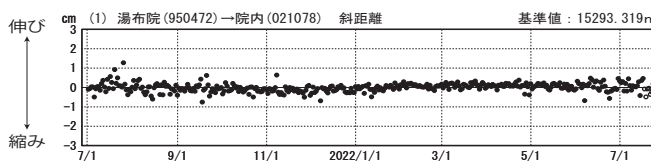
基線変化グラフ

期間: 2017/07/01~2022/07/23 JST



基線変化グラフ

期間: 2021/07/01~2022/07/23 JST



●—[F5:最終解] ○—[R5:速報解]